

Minutes of the 67th Meeting of SEIAA dtd 29-09-2011

The 67th meeting of the State Level Environment Impact Assessment Authority was convened on 29th September, 2011 at 10.30 A.M at the Authority's office in M.P. Pollution Control Board Building, Paryavaran Parisar, Bhopal. The meeting was chaired by Shri Amar Singh, Chairman, SEIAA. The following members attended the meeting:-

- | | | |
|---|--------------------|------------------|
| 1 | Shri M. Hashim | Member |
| 2 | Shri Manohar Dubey | Member Secretary |

1. **Case No. 119/2008**, Western coalfields Ltd, Coal estate, Civil Lines, Nagpur, Harrado under ground coal mines, 27.45 ha at Teh- Junerdeo Chhindwara M.P.

The issue was discussed in 48th SEIAA meeting dtd. 05.02.11 it has been recorded that "While scrutinizing the documents submitted by the Proponent it was noticed that the mine is located within Forest Area. As per the Principal Chief Conservator of Forests (Wildlife) letter no 946 dt 18.02.10 the mine is located between Satpura and Pench Tiger Reserves. As per the EIA notification of 2006, General consideration, if a project is located within 10 KMS from the protected area under Wildlife Protection Act, 1972, it will not be in the jurisdiction of SEIAA but shall be considered by the Ministry of Environment and Forests Govt. of India. Hence it was decided to get the exact distance of the mine from the above protected areas from the Principal Chief Conservator of Forests (Wildlife) by 15.03.11."


As per above decision the letter was supposed to be sent to PCCF wildlife, Bhopal. However, the letter was wrongly sent to PCCF, Chhindwara. In the mean time Western Coalfield Ltd. has submitted (vide letter nil dtd. 22.08.11) notarized copy of the toposheet indicating that distance of the Satpura, National park is 21.2 km and that of Pench Tiger reserve is 57.5 km. The PP also submitted the notarized copy of order of the diversion of forest land for 40.70 ha (including 4.85 ha for surface rights) issued by the ministry vide F No. 8-74/2000-FC dtd. 23.09.10 under Forest Conservation act, 1980.

The Authority examined the documents and found them satisfactory. However, the Authority while scrutinizing other documents submitted by the PP earlier, found that there is no record related to grant of permission for mining lease area. Therefore, the Authority decided that a letter may be sent to PP for providing notarized copy of the mining lease document by 29.10.11.

2. **Case No 151/2008**, Smt. Sangeeta Sharma C/o Shri Rakesh Sharma, Plot No. 6019, Byramji Town, Nagpur, M.H Already register in 102 Manganese ore mine 7.114 hact. at Vill-Palaspani Teh: souncer, Distt-Chhindwara M.P.

The issue was discussed in 45th SEIAA meeting dtd. 10.01.11 it has been recorded that "The Authority while scrutinizing the documents observed that the DFO's letter no. 3203 dt 11-12-2001 only states that the mining lease area is located out of forest area. It does not specify the distance of mining lease area from the Forest boundary.

Hence it was decided to write to the concerned DFO asking the distance of mining lease area from the forest boundary. The copy of the letter should be endorsed to the Conservator of Forest and the Project Proponent"


(Manohar Dubey)
Member Secretary


(M. Hashim)
Member


(Amar Singh)
Chairman

Minutes of the 67th Meeting of SEIAA dtd 29-09-2011

The Authority examined the letter sent by West Chhindwara Forest Division (vide letter no. 1539/Chhindwara dtd. 27.08.11). As per enclosure of this letter the Authority found that the proposed mining area is 20 m from the forest boundary.

Therefore, the Authority decided that the PP should be asked to submit NOC of the Committee constituted under Chairmanship of PS, Forest as per Forest Deptt. (vide letter no. F/16/81/10-3 Bhopal dtd. 27.08.08).

3. **Case No 255/2009**, Shri Jagdish Dhaneria, 119/1 Kumawatpura, Juni-Indore M.P Bauxite laterite & clay deposit, 9.71 hact. at village Chitti, Jagir, Teh-Sirmour, Distt-Rewa-M.P.

The issue was discussed in 62nd SEIAA meeting dtd. 13.07.2011. it has been recorded that "The Authority examined documents submitted by the Proponent vide letter No. Nil dt 14-03-2011, and found that information regarding distance from inter-state boundary has been submitted by the Proponent given by Divisional Forest Officer, Rewa. The Collector, Rewa, has not responded so far.

Hence, it was decided to remind the Collector by DO letter from Member Secretary, SEIAA to submit the information by 16th August, 2011."

The Authority examined the DO letter (vide no. 1156 dtd. 16.09.11) received from the Collector, Rewa, wherein the distance of the proposed mining lease area has been mentioned as 11 km from inter state boundary.

The Authority accepted the recommendation of the SEAC and decided to grant prior Environmental Clearance to the project.

4. **Case No. 267/2008**, Project :- M/s Shri P. C. Sharma, HIG-9, Housing Board Colony, Katni-M.P., Bauxite & ochre mine 16.187 ha at village Amoch, The Bahoriband, Distt. Katni, M. P.

The issue was discussed in 61st SEIAA meeting dtd. 06.07.11 it has been recorded that "The Authority scrutinised the documents submitted by the proponent vide their letter No nil dt 04-06-11 and it was found that proponent has submitted executive summary of EIA and attested copy of mining lease. However, as stated in this letter the certified copy of the latest khasra has not been submitted by them. Only a map indicating Khasra no. has been submitted. Hence the Authority decided to write to:

i) The Proponent to submit latest Khasra details and land ownership record by 31st July, 2011."

The Authority examined the notarized copy of the Khasra no. submitted by PP vide letter no. nil dtd. 05.08.11 and it was found that it is Government land.

The Authority accepted the recommendation of the SEAC and decided to grant prior Environmental Clearance to the project.

5. **Case No 287/2009**, Rowell mining corporation Rawal Building, plot no- 18, 190, Ramdaspath Nagpur-(M.H) Ranpeth Damani manganese ore mines 5.859 ha. 600 tonnes per annum at village Ranpeth Damani Teh- Sausar, Chhindwara -M.P.

The issue was discussed in 63rd SEIAA meeting dtd. 20.07.11 it has been recorded that "a DO letter to Collector, Chhatarpur to know distance from interstate boundary of the proposed project because the Collector is competent for this."


(Manohar Dubey)
Member Secretary


(M. Hashim)
Member


(Amar Singh)
Chairman

Minutes of the 67th Meeting of SEIAA dtd 29-09-2011

The Authority examined the letter (no. 7067/Mining/ML/2011/Chhidwara dtd. 13.09.11) received from the Office of the Collector (mining). As per this letter the distance of the mining lease area is 33 km from the inter state boundary.

The Authority accepted the recommendation of the SEAC and decided to grant prior Environmental Clearance to the project.

6. **Case No. 422/2009**, M/s S. B. Granites Ltd. Silpatpura Granite mine 5.0 ha. at Village Silpatpura, Teh- Laundi Distt-Chhatapur-M.P.

The issue was discussed in 48th SEIAA meeting dtd. 05.02.11 it has been recorded that "The Authority while scrutinizing the documents observed that the distance of the mining lease area from interstate boundary is not submitted. Hence it was decided to write to the Distt. Collector asking the above information up to 31st March 2011.

It was also observed by the Authority that the Proponent has not submitted an attested/notarized copy of the valid Mining lease. Hence it was decided to write to the Project Proponent asking him to submit the above information up to 31st March 2011.

A copy of the letter shall be endorsed to the Minerals Resources Deptt. and the Distt. Collector."

The Authority examined the notarized copy of the mining lease submitted by the PP vide their letter no. nil dtd. 26.04.11 and found satisfactory. The Authority also examined the letter (no. 521/Mining/ /2011/Chhatapur dtd. 27.08.11) issued by office of the Collector, Chhatapur under signature of Assistant Mining Officer submitted by the PP vide letter no. nil dtd. 08.08.11. As per this letter the distance of the mining lease area is 16 km from the inter state boundary.

The Authority accepted the recommendation of the SEAC and decided to grant prior Environmental Clearance to the project.

7. **Case No. 423/2009**, M/s S. B. Granites Ltd. Silpatpura Granite mine 7.0 ha. at Village Silpatpura, Teh- Laundi Distt-Chhatapur-M.P.


The issue was discussed in 48th SEIAA meeting dtd. 05.02.11 it has been recorded that "The Authority while scrutinizing the documents observed that the distance of the mining lease area from interstate boundary is not submitted. Hence it was decided to write to the Distt. Collector asking the above information up to 31.03.2011.

It was also observed by the Authority that the Proponent has not submitted an attested/notarized copy of the valid Mining lease. Hence it was decided to write to the Project Proponent asking him to submit the above information up to 31st March 2011.

A copy of the letter shall be endorsed to the Minerals Resources Deptt. and the Distt. Collector.

The Authority examined the notarized copy of the mining lease submitted by the PP vide their letter no. nil dtd. 26.04.11 and found satisfactory. The Authority also examined the letter (no. 522/Mining/ /2011/Chhatapur dtd. 27.08.11) issued by office of Collector, Chhatapur under the signature of Assistant Mining Officer, submitted by the PP vide letter no. nil dtd. 08.08.11. As per this letter the distance of the mining lease area is 16 km from the inter state boundary.

The Authority accepted the recommendation of the SEAC and decided to grant prior Environmental Clearance to the project.


(Manohar Dubey)
Member Secretary


(M. Hashim)
Member


(Amar Singh)
Chairman

Minutes of the 67th Meeting of SEIAA dtd 29-09-2011

8. **Case No. 500/2010** Bharat Petroleum Corpn. Ltd LPG filling plant plot no 6 & 7 Kheda Industrial area sector, Pitampur, Distt- Dhar Additional LPG mounded storage (1X600) MT at existing LPG plant at plot no 6 & 7 Kheda industrial area sector-4, Pithampur, Dhar-M.P.

The issue was discussed in 55th SEIAA meeting dtd. 28.03.11 it has been recorded that "The decision to grant Prior Environmental Clearance was taken in 45th SEIAA meeting held on 10.1.11. It is felt by the Authority that in 45th SEIAA meeting the case could not be examined in light of MoEF, GoI office memorandum dt 13.01.10, hence it is being reconsidered. The decision to grant Environmental Clearance is being kept in abeyance, because distance of the project area from Indore Municipal Corporation limits and Rau Industrial area limits is not readily available.

Hence, it was decided by the Authority to write to M.D., ADKVN, Indore to intimate such distances by 30.04.11. After the receipt of Information from MD, AKVN Indore, the case will be re-examined in SEIAA meeting."

The Authority examined the letter received from MD, AKVN, Indore vide no. AKVN/IND/ PA/ 2011/ 12402 dtd. 03.09.11 indicating the distance of the proposed project from Kheda Industrial area, Sector-4, Pithampur, Distt. Dhar is about 35 km and Indore, Municipal Corporation limits is 25 km., hence it is within the jurisdiction of SEIAA, M. P.

The Authority decided that prior Environmental Clearance letter should be issued to PP.

9. **Case No 511/2010**, Trimula Industries Ltd, H- No. 45, Ward no-5 Main road, Singrauli 38.5 M.M. captive power plant (AFBC- 1 x 20 MW & WHRB- 1x18.5 M and expansion (under construction- 1x350 TPD Trimula Industries Ltd at village Godwali & Bastali Biran, The- Devassar & Chitrang, Distt- Singrauli-M.P.

The case was discussed in 52nd SEIAA meeting dtd. 08.03.11 it has been recorded that "The Authority while scrutinizing the documents observed following issues:

- (i) The Project Proponent has not submitted summary of EIA report as per GOI, MoEF notification dt 14-09-2006.
- (ii) Land use of 61.61 acres should be shown on site plan.
- (iii) Certified/notarized latest copy of Khasra showing land ownership.
- (iv) Public hearing question no 20 should be rectified and submit certified /notarized copy of latest air and water consent obtained from MPPCB.


Hence, it was decided to write to Project Proponent to submit above mentioned documents by 31-05-2011.

The case was also discussed in 55th SEIAA meeting dtd. 28.03.11 it has been recorded that "In light of office memorandum 13-01-2010 issued by MoEF, GoI and its clarification dt 15-03-10 the Authority decided to write to Collector, Singrauli to send map of the district showing areas as indicated in office memorandum dt 15-03-10 issued by MoEF, GoI and also indicate distances of the proposed project at village Godwali and Bastali Biran, from Singrauli Municipal Corporation limit and from each such cluster separately. "

The case was discussed in 55th SEIAA meeting regarding jurisdiction of the SEIAA, M.P. Accordingly letter was sent to Collector, Singrauli. The reply was received from Collector, Singrauli (vide letter no. 1316/Land-Aquestion/C/11 dtd.


(Manohar Dubey)
Member Secretary


(M. Hashim)
Member


(Amar Singh)
Chairman

Minutes of the 67th Meeting of SEIAA dtd 29-09-2011

25.08.11) and it mentioned that the distance of the proposed site is 15 km from Singrauli Nagar Nigam area only. However, there is no mention of the distance from other clusters as per office memorandum dtd. 15.03.2010 of MoEF, Gol.

The Authority decided that a DO letter should again be sent to Collector, Singrouli for providing of the distance of the projects from various clusters as per office memorandum by 15.03.2010.

10. **Case No. 555/2010**, M/s Vineet Marbles Pradeep Jain, Paras marble 810, Nepier town Dr. Barat Road, Jabalpur-M.P. Marble mine 5.30 hect. at village Chapra, Teh-Bahoriband, Distt- Katni-M.P.

The issue was discussed in 52nd SEIAA meeting dtd. 08.03.11 it has been recorded that " The Authority while scrutinizing the documents observed following issues:-

- Executive summary of EIA is not submitted.
- Attested/notarized copy of Mining Lease and latest copy of Khasra.
- Clarification of query raised in public hearing that data indicated in EIA and summary EIA are different.

Hence, it was decided by the Authority to write to the Project Proponent to submit above mentioned documents by 31.05.2011.

The Authority scrutinized the documents submitted by the PP vide letter no. nil dtd. 02.08.11 and found that mining lease and EIA documents are satisfactory. However, it was observed that copy of Khasra Panchshala has not been enclosed as mentioned in the letter. The PP has submitted only the notarized copy of Rin Pustika (ऋण पुस्तिका) and a map indicating 9 Khasra numbers.

The Authority decided that PP should submit latest Panch Shala Khasra for nine Khasra numbers within a period of one month.

11. **Case No. 556/2010**, M/s Vikas Marbles Pradeep Jain, 810, Nepier town Jabalpur-M.P. Marble mine 6.11 hect. at village Chapra, Teh-Bahoriband, Distt- Katni-M.P.

The issue was discussed in 53rd SEIAA meeting dtd. 16.03.11 it has been recorded that " The Authority while scrutinizing the documents observed following issue;

- Executive summary is not submitted.
- Attested/notarized copy of Mining Lease and latest copy of Khasra are not submitted.
- Permission of competent authority to extract 13 KLD/Day underground water.

Hence, it was decided by the Authority to write to the Project Proponent to submit above mentioned documents duly certified/ notarized by 31.05.11"


The Authority scrutinized the documents submitted by the PP vide letter no. nil dtd. 01.08.11 and found that mining lease and EIA documents are satisfactory. However, it was observed that notarized or certified copies of Khasra has not been enclosed as mentioned in the letter. The PP has submitted only the notarized copy of Rin Pustika (ऋण पुस्तिका) and a map indicating 11 Khasra numbers.

The Authority decided that PP should be asked to submit latest Panch Shala Khasra for eleven Khasras numbers within a period of one month.

Meeting ended with a vote of thanks to the Chair


(Manohar Dubey)
Member Secretary


(M. Hashim)
Member


(Amar Singh)
Chairman